


MICROFILMED

FILED  
GREENVILLE CO. S. C.  
SEP 10 10 39 AM '79  
DONNIE S. TANKERSLEY  
R.M.C.



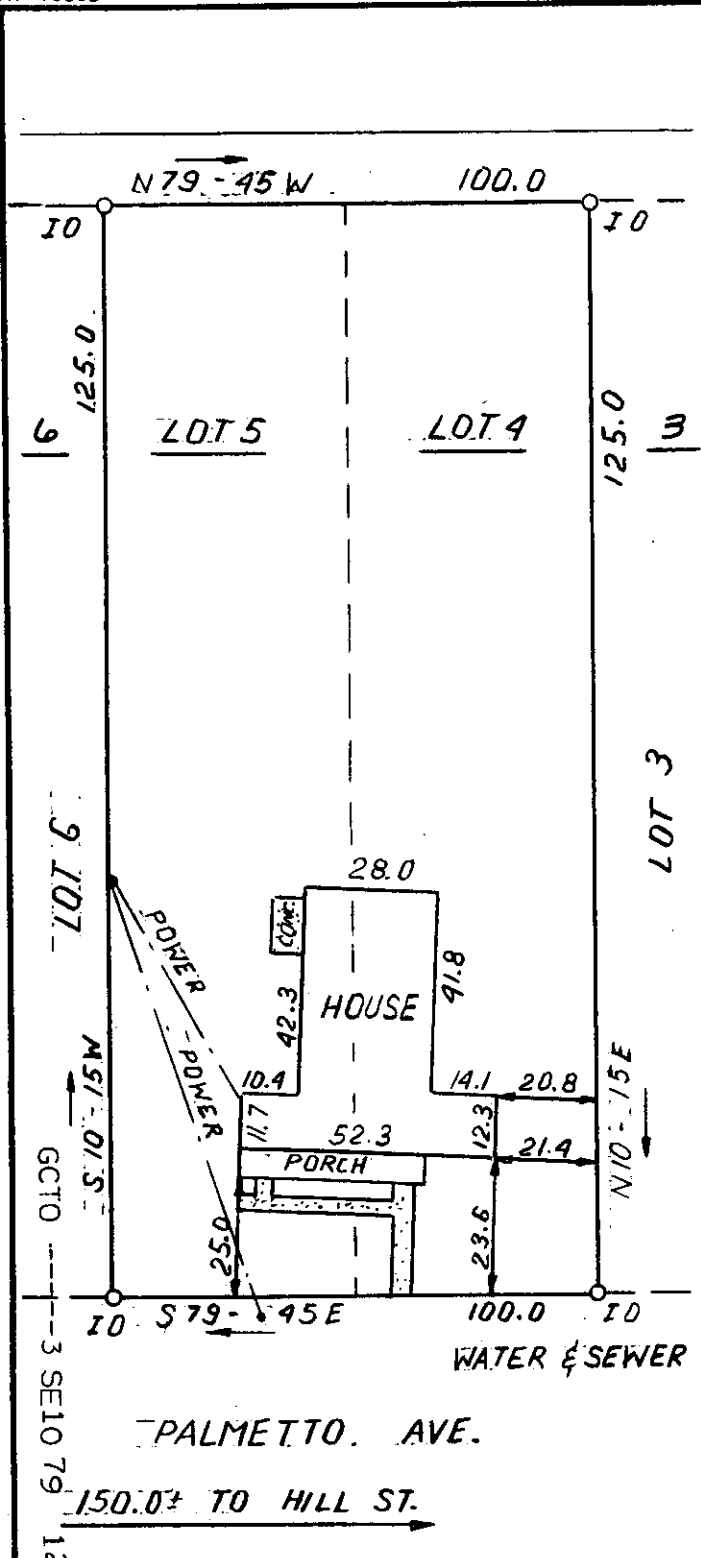

This is to certify that on August 30, 1979, I surveyed the property shown on this plat, known as Lots 4 and 5 of plat of Riverside Subdivision, recorded in the R.M.C. Office of Greenville County in Plat book F on page 241, and that the property lines, walls and buildings are as shown hereon; that the building located on said lot does not encroach or project on adjacent streets or property, and that no adjacent walls or buildings encroach or project on said premises, and that no utility lines cross this property except as shown hereon. This property is not located in a designated flood hazard area.

*James R. Freeland*  
James R. Freeland RLS & PE 4781

8388

✓ 7N-31

SEP 10 1979



PALMETTO AVE.

WATER & SEWER IN ST/RW

150.0± TO HILL ST.



STATE OF SOUTH CAROLINA  
GREENVILLE COUNTY

RIVERSIDE SUBDIVISION  
LOT 4 & 5  
PROPERTY OF  
RICHARD E. HAYNES

FREELAND & ASSOCIATES  
Engineers • Land Surveyors

GREENVILLE, S.C.

SURVEY	F.L.
DRAWN	B.R.
CHECK	M.C.
SCALE	1" = 40'
DATE	AUG. 30. 79
DWG. NO.	79-3971

SEAL